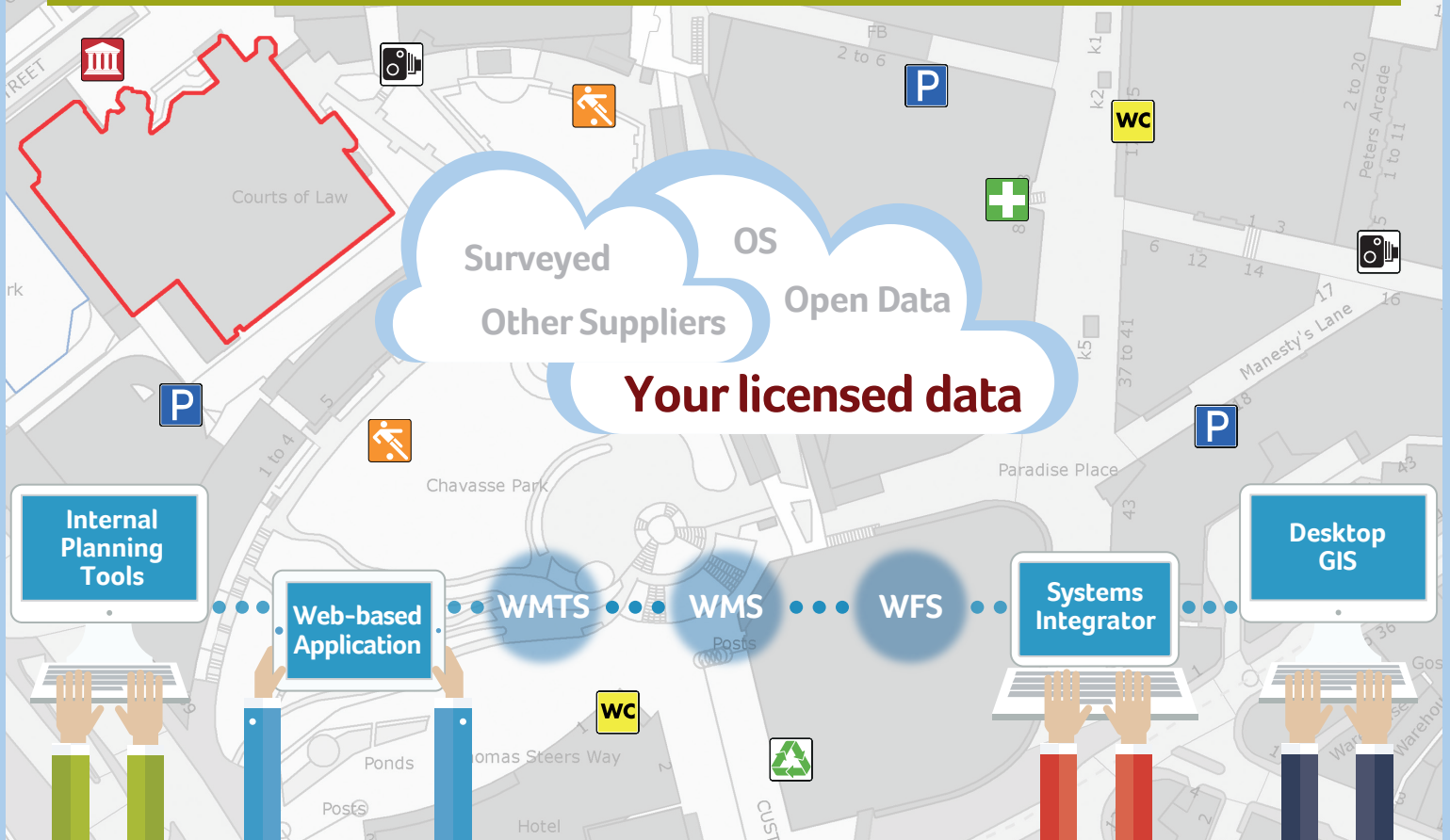


MyView by emapsite™

A new web mapping service for the Public Sector



Setting up the web service you want doesn't have to be complicated or expensive

Local authorities and government agencies are charged with making essential information available to the citizen on everything from planning applications to school catchments. The PSMA and OSMA support this by providing public sector bodies with licensed access to a huge amount of mapping data.

However, this in itself presents a challenge. Storing that data, running six-weekly updates and rolling out changes to different applications is a time-consuming exercise.


Additionally, there's the building and maintenance of the infrastructure to host and enable wider access. The number of days per year spent solely on this activity is a huge and costly drain on resources.

MyView for the Public Sector is a web mapping service (WMS) that provides local and central government with a low-cost, low-risk content feed of data licensed under the PSMA/OSMA. The emapsite web services platform enables you to reach the widest possible audience with the assurance of a robust and stable service.

MyView stands apart from similar offerings. It costs less and includes access to more mapping layers, including historic maps and popular designations and constraints data from government open sources. All the data can be accessed in GIS software or published in a web server for all staff.

The flexible service offers the option to scale up and add other licensed content and even data you have captured or surveyed yourself.

 www.emapsite.com

 0118 973 6883

 info@emapsite.com



A new web mapping service for the Public Sector

What are the benefits of MyView?

Fast, reliable and delivers a huge range of data:

- Removes the need to store and manage large amounts of data
- Allows instant access to the most up-to-date mapping available
- Robust service levels and scaleable
- Access in GIS software or publish in web browser for wider access

What are the MyView options?

MyView services are not limited to a set number of users. Instead they are available to all within the authority or agency who wish to use the service. Each service option provides a reasonable daily usage:

- Local: 50,000 tiles per day
- District: 100,000 tiles per day
- County: 150,000 tiles per day
- Central: 200,000 tiles per day
- Contractor: 50,000 tiles per day

What is the Cost?

- Local: £480 per annum equating to just £40 a month
- District: £720 per annum equating to just £60 a month
- County: £960 per annum equating to just £80 a month
- Central: £1,200 per annum equating to just £100 a month
- Contractor: £480* - price per contractor

*Price if the authority purchases on behalf of the contractor

What Public Data does MyView include?


MyView provides more content and mapping layers as standard than any other supplier:

PSMA/OSMA data

- Ordnance Survey data licensed under the PSMA/OSMA

Open Data

- DCLG
- Historic England
- Environment Agency
- Natural England
- Scottish Natural Heritage
- Natural Resources Wales
- Groundsure
- HM Land Registry



Are there service add-ons?


MyView is a flexible service that offers you the option to scale up to add:

- WMTS
- WFS
- Other licensed data
- Your own data (e.g. surveys)
- Address services

MyView includes access to more content, all of which can be accessed in GIS software or published in a webserver for all staff.



 www.emapsite.com

 0118 973 6883

 info@emapsite.com

